

RESOLUTION NO. 692

A RESOLUTION SETTING A PUBLIC HEARING ON THE QUESTION OF THE WITHDRAWAL OF CERTAIN REAL PROPERTY COMMONLY KNOWN AS THE ANNEXED ALGONQUIN SUBDIVISION FROM THE CROOK COUNTY VECTOR CONTROL AND ZONE II FIRE DISTRICTS.

WHEREAS, certain real property commonly known as the Algonquin Subdivision was annexed into the City of Prineville by Resolution No. 681 on April 25, 1989, and

WHEREAS, said real property is in the Crook County Vector Control and Zone II Fire Districts, and

WHEREAS, the City Council pursuant to ORS 222.524 is desirous of holding a public hearing on the question of withdrawal of the annexed property from said districts.

NOW, THEREFORE, THE PEOPLE OF THE CITY OF PRINEVILLE, OREGON RESOLVE AS FOLLOWS:

Section 1. The City Council pursuant to ORS 222.524 directs that a public hearing shall be held on the question of withdrawal of that certain real property commonly known as the Algonquin Subdivision, more particularly described in Exhibit "A" attached hereto, from the Crook County Vector Control District and the Crook County Zone II Fire District.


Section 2. At the public hearing the City shall hear objections to the withdrawal and shall determine whether such withdrawal is in the best interest of the City.

Section 3. The public hearing shall be on the 13th day of February, 1990, at 7:00 p.m. at the Prineville City Hall, located at 400 E. 3rd Street, Prineville, Crook County, Oregon.


Section 4. Notice of the date, time, place and purpose of the hearing shall be published once each week for two consecutive weeks prior to the date of the hearing in a newspaper of general circulation in the City and shall be posted in four public places in the City for a like period.

Passed by the Council this 23rd day of January, 1990.

Approved by the Mayor this 23rd day of January, 1990.



Henry Hartley
City Administrator/Recorder



Stephen P. Uffelman, Mayor

ARMSTRONG SURVEYING & ENGINEERING, INC.

378 E SECOND STREET
PRINEVILLE, OREGON 97754
(503) 447-7791

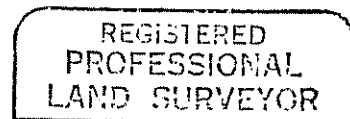
April 10, 1989
CITY OF PRINEVILLE
CITY COUNCIL
CITY PLANNING DEPARTMENT
400 East Third Street
Prineville, Oregon 97754

RE: Annexation Description
Gervais and Harris Properties

LEGAL DESCRIPTION

Beginning at the Northwest corner of Lot 1 of Block 4 of Bailey's Sub-Division, Records of Crook County, Oregon, said point also being on the East line of Hidden Springs Subdivision, Records of Crook County, Oregon, thence South along the West line of said Lot 1 a distance of 230 feet more or less to the North line of Lynn Boulevard County Road; thence East along the said North line of Lynn Boulevard a distance of 128.75 feet more or less to a point located North of the Northwest corner of that parcel of land deeded to Marvin Harris, et. ux., in Deeds MF 54627, Records of Crook County, Oregon; thence South a distance of 70 feet more or less to said Northwest corner; thence South along the West line of said parcel a distance of 438 feet to the Southwest corner of said parcel; thence East along the South line of said parcel a distance of 257.5 feet to the Southeast corner of said parcel; thence North along the East line of said parcel a distance of 438 feet to the South line of Lynn Boulevard; thence West along said South line of Lynn Boulevard a distance of 200.25 feet more or less to a point located South of the intersection of the East line of said Lot 1 of Block 4 of Bailey's Sub-Division and the North line of Lynn Boulevard; thence North a distance of 70 feet more or less to said intersection point; thence North along the East line of said Lot 1 a distance of 230 feet more or less to the Northeast corner of said Lot 1; thence West along the North line of said Lot 1 a distance of 186 feet to the point of beginning.

END DESCRIPTION



David B. Armstrong

